

# Amberg Tamping GRP 1000



## The configuration consists of

- Premium hardware GRP 1000
- Application specific software Tamping Plus
- Robust and guaranteed precision thanks to GRP Fidelity
- First-class application support

## Technical data GRP 1000

| System configuration  |  | Cont. system accuracy               |                                    |
|---|--|-------------------------------------|------------------------------------|
| Gauge (mm)  | 1000, 1067, 1435, 1520/24, 1600, 1668/76 | Gauge                               | +/- 0.3 mm                         |
| <b>TGS FX</b>   |  | Superelevation                      | +/- 0.5 mm                         |
| Gauge   | - 25 mm to + 65 mm                       | - stop&go mode                      | +/- 1.0 mm                         |
| Superelevation (Cant)   | +/- 260 mm (+/- 10°)                     | - kinematic mode                    |                                    |
| <b>Sensor performance</b>   |  | <b>Positioning</b>                  |                                    |
| Track geometry measurement (Position, Gauge, Superelevation)  |  | Leica total stations                | TS15/16, TS30, TS50/60, MS50/60    |
| Measurement stop&go - duration  | TPS: 5 s<br>GPS: 1 s                     | Leica GPS                           | GPS1200, GS10/14/15/16/18          |
| Measurement kinematic - data frequency  | TPS: 7 Hz<br>GPS: 10 Hz                  | <b>Power supply</b>                 |                                    |
| <b>System accuracy</b>  |  | TGS FX – sensors                    | GBS 1010, rechargeable > 8 h       |
| Determination of track position and height <sup>*)</sup>  |  | Battery life <sup>*)</sup>          | Li-Ion battery, rechargeable > 4 h |
| GRP with total station (TPS)  | Pos./Height: +/- 1 mm +/- 5 mm           | *) Depending on conditions.         |                                    |
| GRP with GPS  | Position: +/- 20 mm<br>Height: +/- 40 mm | <b>Environmental specifications</b> |                                    |
| <sup>*)</sup> Typical project accuracy. Depending on e.g. atmospheric conditions, control point quality, positioning sensor and project conditions. |  | Working temperature range           | -10° to +50° C                     |
|   |  | Humidity                            | < 80 %                             |
|   |  | <b>System weight</b>                |                                    |
|   |  | GRP 1000                            | 27 kg                              |
|   |  | - ready to measure                  |                                    |
|   |  | - incl. battery and computer        |                                    |

## System use and typical system performance

| Tamping applications   |  |
|--|--|
| Typical track work applications  | - New construction<br>- Rehabilitation<br>- Renewal<br>- Maintenance<br>- Tamping only   |
| System use   | - Track<br>- Turnout systems, incl. structural gauge enlargement (e.g. FAKOP <sup>®</sup> )  |
| <b>Typical project performance</b>   |  |
| Track survey with total station  | 800 – 1200 m/h   |
| Track survey with GPS  | 3000 m/h   |
| - GPS receiver and reference station necessary   |  |
| <b>Tamping data (lift and slue values)</b>   |  |
| Tamping data preparation   | < 10 min per 500 m   |
| - correction data calculation incl. ramping  |  |
| Tamping data formats   | Plasser WinALC, DosALC<br>CGV5<br>Framafer BAO3<br>Matisa Harsco   |
| - further formats on request   |  |
| <b>System approval</b>   |  |
| CE Conformity  | EN 61326-1:2013<br>EN 61000-6-2:2005<br>EN 61000-6-4:2007/A1:2011<br>EN 60825-1:2014<br>EN 13977:2011<br>Directives 2014/30/EU<br>Directives 2014/35/EU<br>Directives 2011/65/EU |
| GRP System FX approvals from   | Network Rail / London Underground (UK), Deutsche Bahn (DE), SBB (CH), SNCF (FR), ÖBB (AT), RFI (IT), Adif (ES), ProRail (NL), Infrabel (BE)                                      |
| <b>Extract of references</b>   |  |
| Amberg's railway surveying solutions have proven their high performance all over the world. Demanding projects have been successfully realised in e.g. Germany, Austria, Belgium, the Netherlands, Denmark, France, Italy, Spain, Greece, Turkey, Australia, United Kingdom, Saudi Arabia, UAE, Korea, USA, PR. China. |  |

# Amberg Tamping GRP 1000

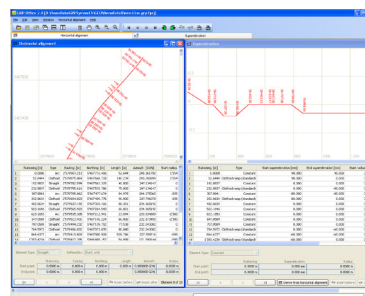
## System performance and technical data

### Amberg Tamping

The perfect track with Amberg Tamping. High-performance system solution for track design based tamping survey.

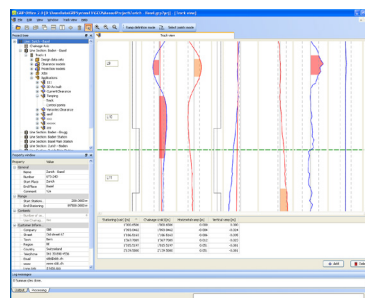
#### Project data management

- Central database for input, visualisation and management of all track project data including route data chronology, control points and survey and construction progress.
- User-defined project definition either as manual input of the (relative) track axis data from a track layout plan or as (absolute) coordinate referenced track axis data directly from the database or design software.
- Prior definition of geometrical tamping parameters (e.g. max. lift, max. slue per run).



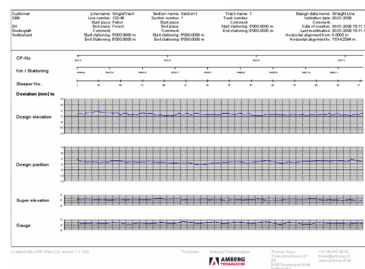
#### Surveying

- Automatic surveying of current track position including inner track geometry as basis for calculation of lift and slue values.
- All relevant track information available on track in real-time.
- Data logging in static or kinematic surveying mode, depending on project requirements – with surveying performance up to 3 km/h.



#### Evaluation and reporting

- Automatic survey data processing and evaluation – including automatic linking of subsequently surveyed sections.
- User friendly tamping data editor for interactive graphical data analysis and processing.
- Direct export of correction data for Plasser, Framafier and Matisa tamping machine control computers.
- Comprehensive reports of inner and outer track geometry analyses.



Amberg Technologies AG  
Trockenloostrasse 21  
CH-8105 Regensdorf  
Switzerland  
Phone +41 44 870 92 22  
info@amberg.ch  
www.ambergtechnologies.ch